


T A S M A N I A.



1929.

ANNO VICESIMO

GEORGI V. REGIS.

No. 101.

ANALYSIS.

1. Short title.
2. Power to Minister for Lands and Works to lease portion of Queen's Domain.

\*\*\*\*\*

AN ACT to authorise the Granting of a Lease A.D. 1929.  
of Portion of the Queen's Domain to the  
Marine Board of Hobart. [18 January, 1930.]

**BE** it enacted by His Excellency the Governor of Tasmania, by and with the advice and consent of the Legislative Council and House of Assembly, in Parliament assembled, as follows :—

**1** This Act may be cited as “The Macquarie Point Lease Enabling Act, 1929.” Short title.

**2** It shall be lawful for the Minister for Lands and Works to grant a lease to the Marine Board of Hobart of that portion of the Queen's Domain which is particularly described in the schedule hereto and shown on the plan attached thereto, for any term not exceeding ninety-nine years, upon and subject to such terms and conditions as the Governor may approve. Power to Minister for Lands and Works to lease portion of Queen's Domain.

---

*Macquarie Point Lease Enabling.*

---

A.D. 1929.  

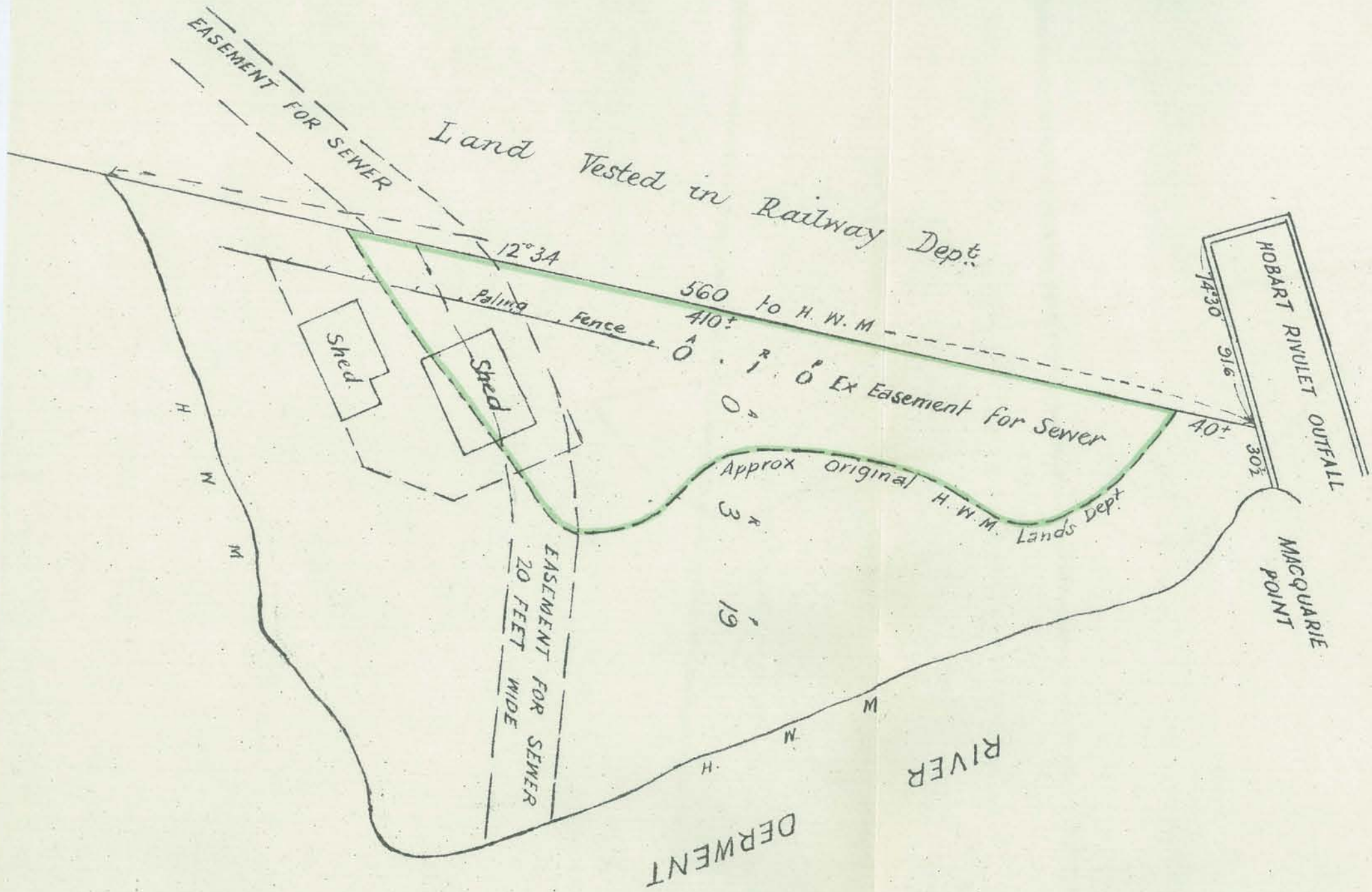
---

**SCHEDULE.**  


---

**CITY OF HOBART.****0A. 1R. 0P. EX EASEMENT FOR SEWER.**

Bounded on the north-west by 4 chains 10 links or thereabouts south-westerly along the Main Line Railway Reserve (crossing an easement for sewer 20 feet wide) commencing at a point on the original high-water mark on the River Derwent distant 40 links south-westerly from the Hobart Rivulet outfall at Macquarie Point and thence by the high-water mark aforesaid recrossing the beforementioned easement to the point of commencement as the same is shown in the plan attached hereto and therein surrounded by green boundary lines.



CITY OF HOBART  
 Scale: 60 Yds to an inch



SCHEDULE